















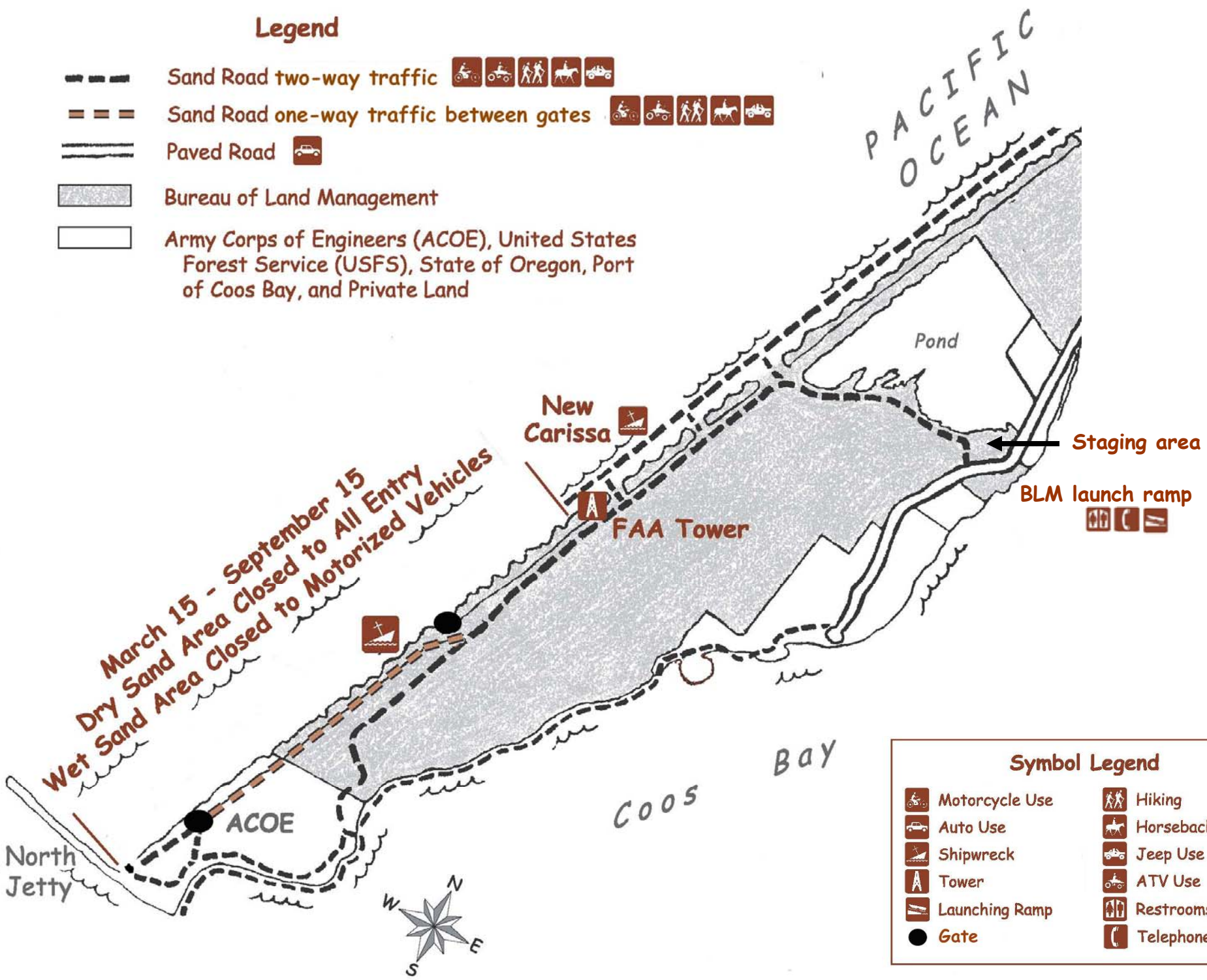














# Legend

-  Sand Road two-way traffic     
-  Sand Road one-way traffic between gates     
-  Paved Road 
-  Bureau of Land Management
-  Army Corps of Engineers (ACOE), United States Forest Service (USFS), State of Oregon, Port of Coos Bay, and Private Land



### Symbol Legend

	Motorcycle Use		Hiking
	Auto Use		Horseback Riding
	Shipwreck		Jeep Use
	Tower		ATV Use
	Launching Ramp		Restrooms
	Gate		Telephone